
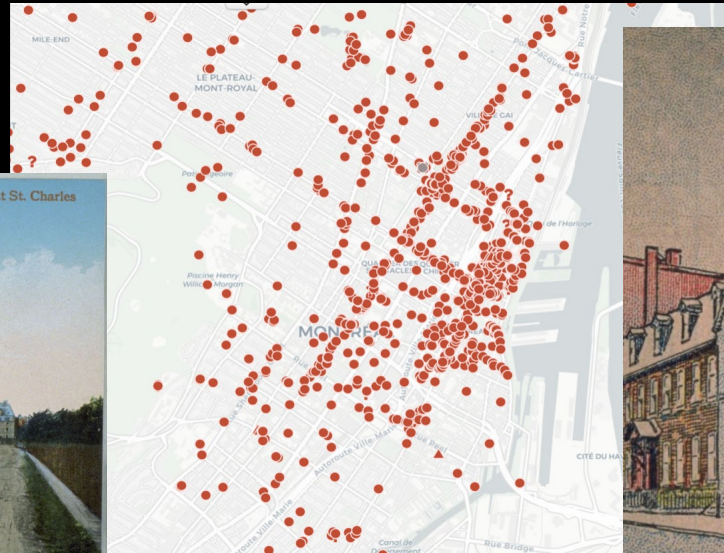




Geolocating Old Images of Montreal: The Power of Partnerships in Digital Humanities

CRKN Conference, October 3 2022



Jean-François Palomino, carto-thécaire-coordonnateur
Bibliothèque et Archives nationales du Québec
jean-f.palomino@banq.qc.ca

Iconographic sources to understand and tell the history of cities



The self-critical examination

- **Does BAnQ implement best practices in terms of discoverability and access to collections?**
- **What technological innovations offer opportunities for improvement and development?**

The pitfalls of researching urban iconographic sources

- The lack of uniformity in the choice of terms to describe a place.
- The lack of precision of the available terms.
- Name changes, including street name changes.
- Administrative boundary shifts.

Résultat de la recherche

60084 résultats

Vue : Tri : Pertinence ▼

Mot clé : montreal ✕

Patrimoine québécois

Type de document : Images ✕

Masquer les filtres ▲



Montreal Univer...
[Voir le détail](#)



Montreal Univer...
[Voir le détail](#)



Montreal Univer...
[Voir le détail](#)



Montréal. Montr...
[Voir le détail](#)



Montreal (Montr...
[Voir le détail](#)



Port de Montréal...
[Voir le détail](#)



Le Port de Mont...
[Voir le détail](#)



Montréal. Île de ...
[Voir le détail](#)



Montréal. Île de ...
[Voir le détail](#)



Montréal. Île de ...
[Voir le détail](#)



Montréal. Île de ...
[Voir le détail](#)



Montréal. Île de ...
[Voir le détail](#)



Montréal. Île de ...
[Voir le détail](#)



Montréal. Île de ...
[Voir le détail](#)



Montréal. Île de ...
[Voir le détail](#)



Lien

<https://numerique.banq.qc.ca/rechercheEx>

Afficher les résultats pour

- Tout (1297920)
- Patrimoine québécois (1241461)
- Livres, musique et films (56422)
- Ressources numériques (37)

Disponibilité

- Accessible en ligne (59845)
- Consultation sur place (239)

Filtrer

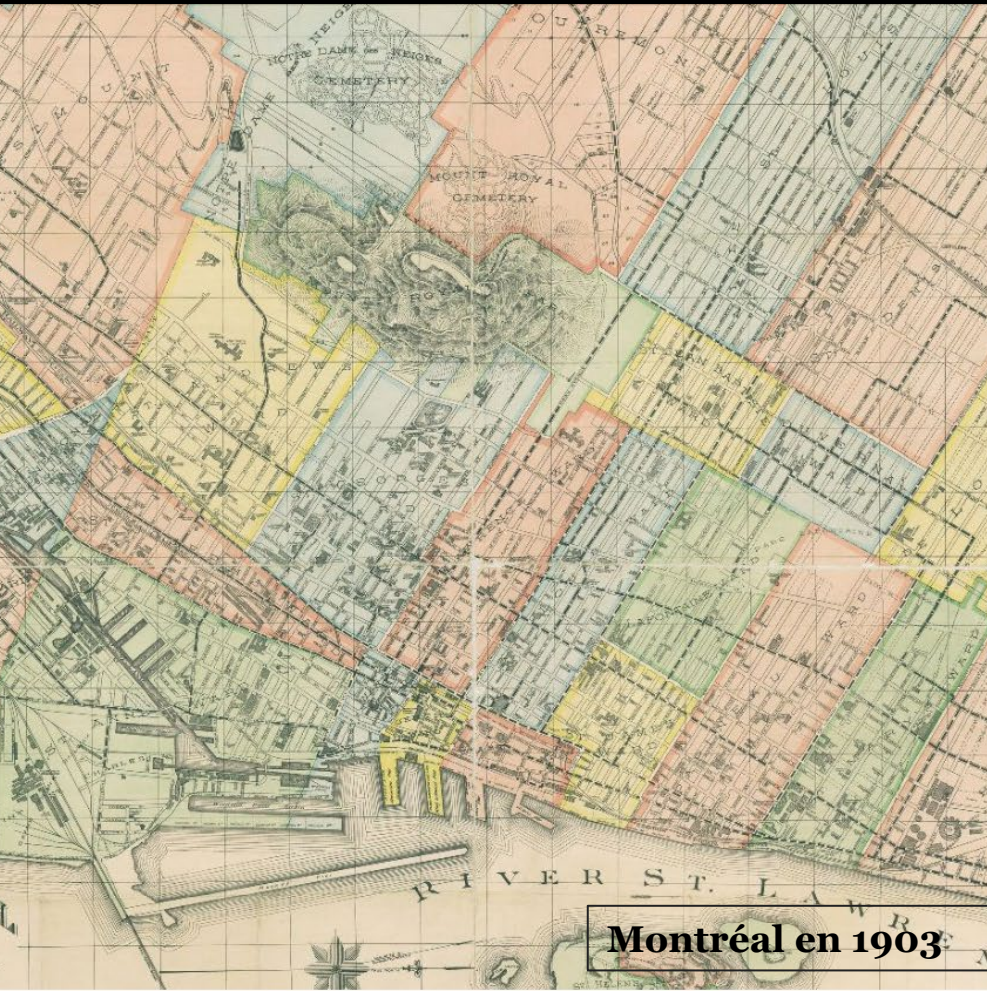
Type de document

- Revues et journaux (991772)
- Texte (180045)
- Images (60084)
- Cartes et plans (3840)
- Audio (2776)
- Partitions musicales (1755)
- Vidéo (1305)

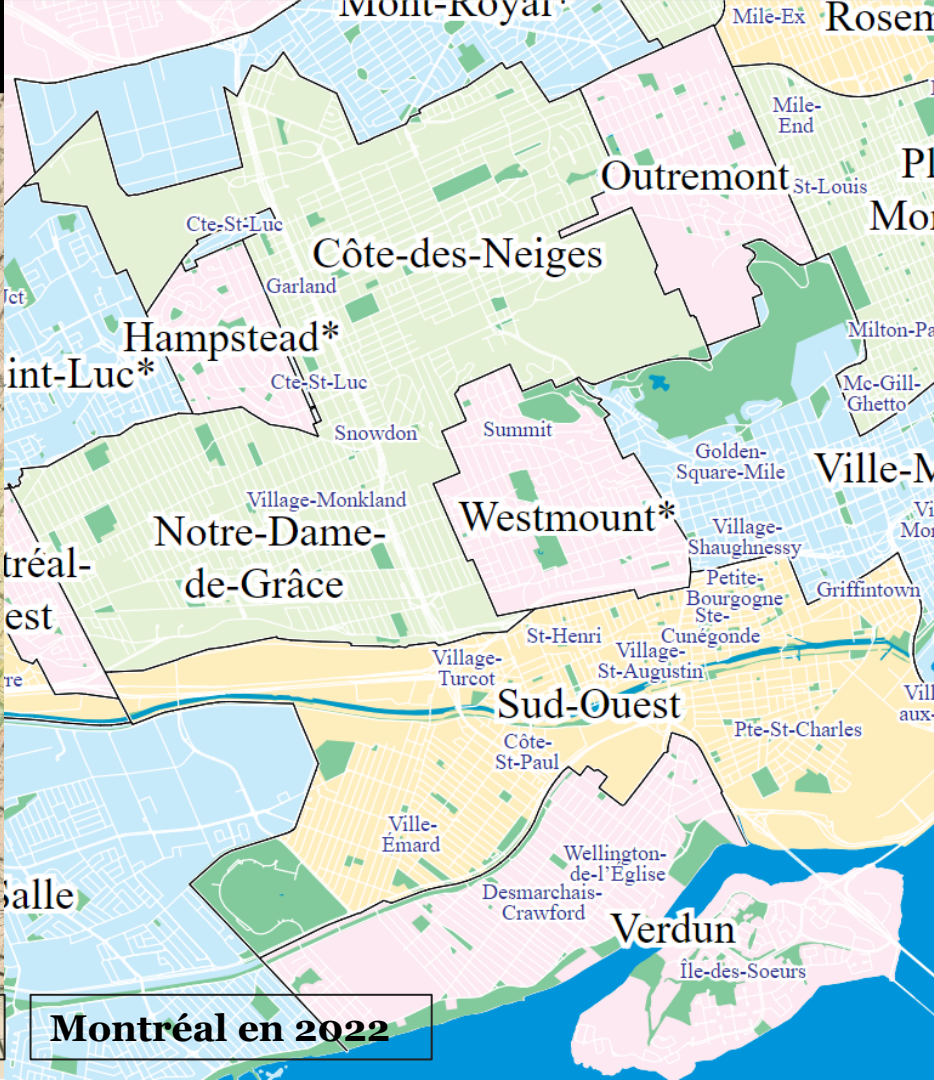
Search results in BANQ Numérique

More than 60,000 iconographic documents identifiable with the term Montreal

Moving administrative boundaries



Montréal en 1903



Montréal en 2022

Filter the results with the “place represented” index


Includes more circumscribed geographical entities, such as the name of a park, a district, a square, a street, etc.



The screenshot shows a search filter interface with a red vertical bar on the left. The filter is titled "Lieu représenté" and has three icons (a list icon, a sort icon, and a minus sign) in the top right corner. Below the title is a list of six items, each with an unchecked checkbox and a count in parentheses:

- Rue Notre-Dame (Montréal, Québec) (322)
- Rue Sainte-Catherine (Montréal, Québec) (315)
- Sainte-Hélène, Île (Montréal, Québec) (313)
- Rue Sainte-Catherine Ouest (Montréal, Québec) (308)
- Rue Sherbrooke (Montréal, Québec) (289)
- Place d'Armes (Montréal, Québec) (255)

A vertical scrollbar is visible on the right side of the list.



Titre Montreal. Sherbrooke Street (west)

Publication [Montréal : Illustrated Post Card Co., \[19-?\]](#) [1138]

Description 1 carte postale


Sujets [Montréal \(Québec\)](#) [101806]

Mots clés [Rue Sherbrooke \(Montréal, Québec\)](#) [514]

Geographical entities that are better defined, but which sometimes remain vast: Sherbrooke Street, for example, is more than 30 km long...

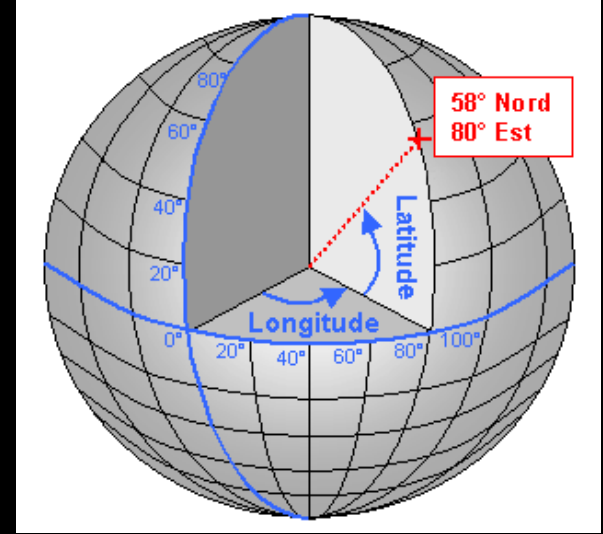
Emblematic places vs unknown places, often more difficult to locate via a classic catalog

Basilique Notre-Dame sur la rue Notre-Dame



Théâtre et cinéma Parisiana sur la rue Sainte-Catherine, 1908

Geolocalisation



- Origins at the time of ancient Greece
- The dazzling developments of the last 20 years

Work hypothesis

- *To make the search for urban iconographic sources more efficient, geolocation is a promising avenue, offering a useful and intuitive access key to all types of researchers.*

The good news

- Recent modification to MARC 21 cataloging standards:
- it is now possible to save geographic coordinates for any type of resource.

The main problem

- The virtual absence of detailed geographic metadata

(BnF Gallica

[Grue dans le port de Casablanca] : [photographie de presse] / [Agence Rol]

Voir en haute résolution sur [Gallica](#)

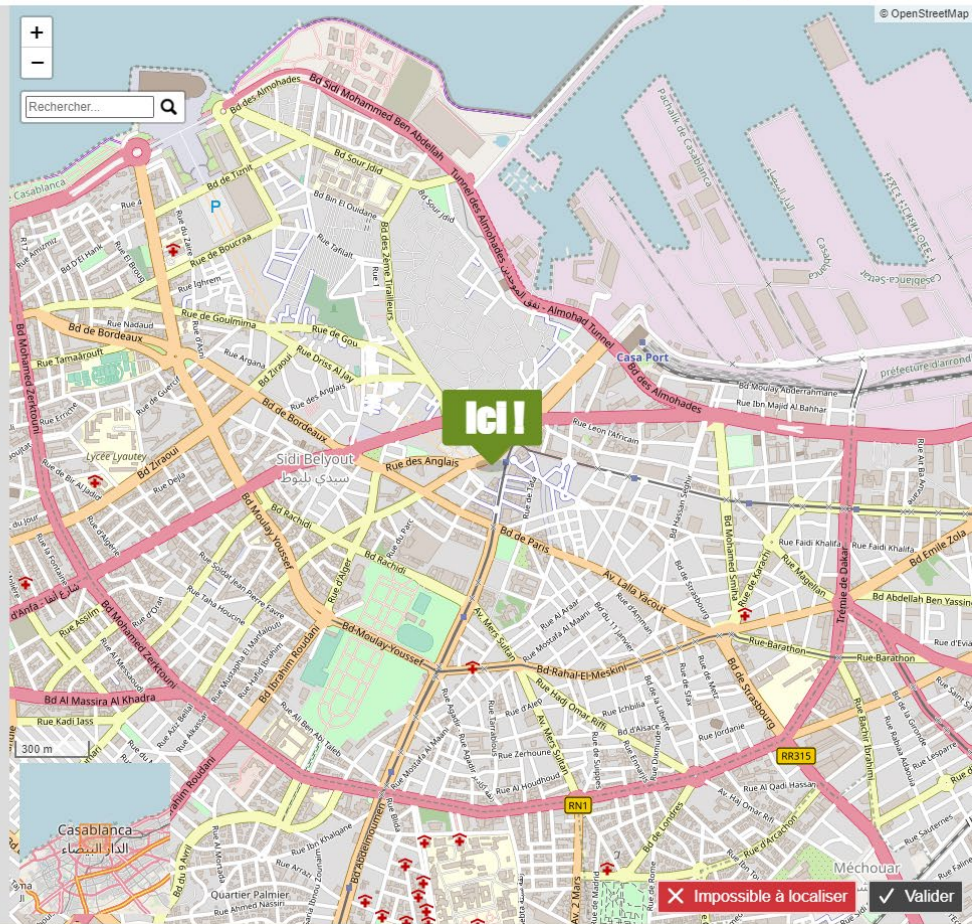
Sujets : Grues (appareils) -- Maroc / Navires de commerce -- Maroc / Transport de marchandises --

Maroc / Barques -- Maroc / Ports -- Maroc -- Casablanca (Maroc) / Casablanca (Maroc) / Paysages de

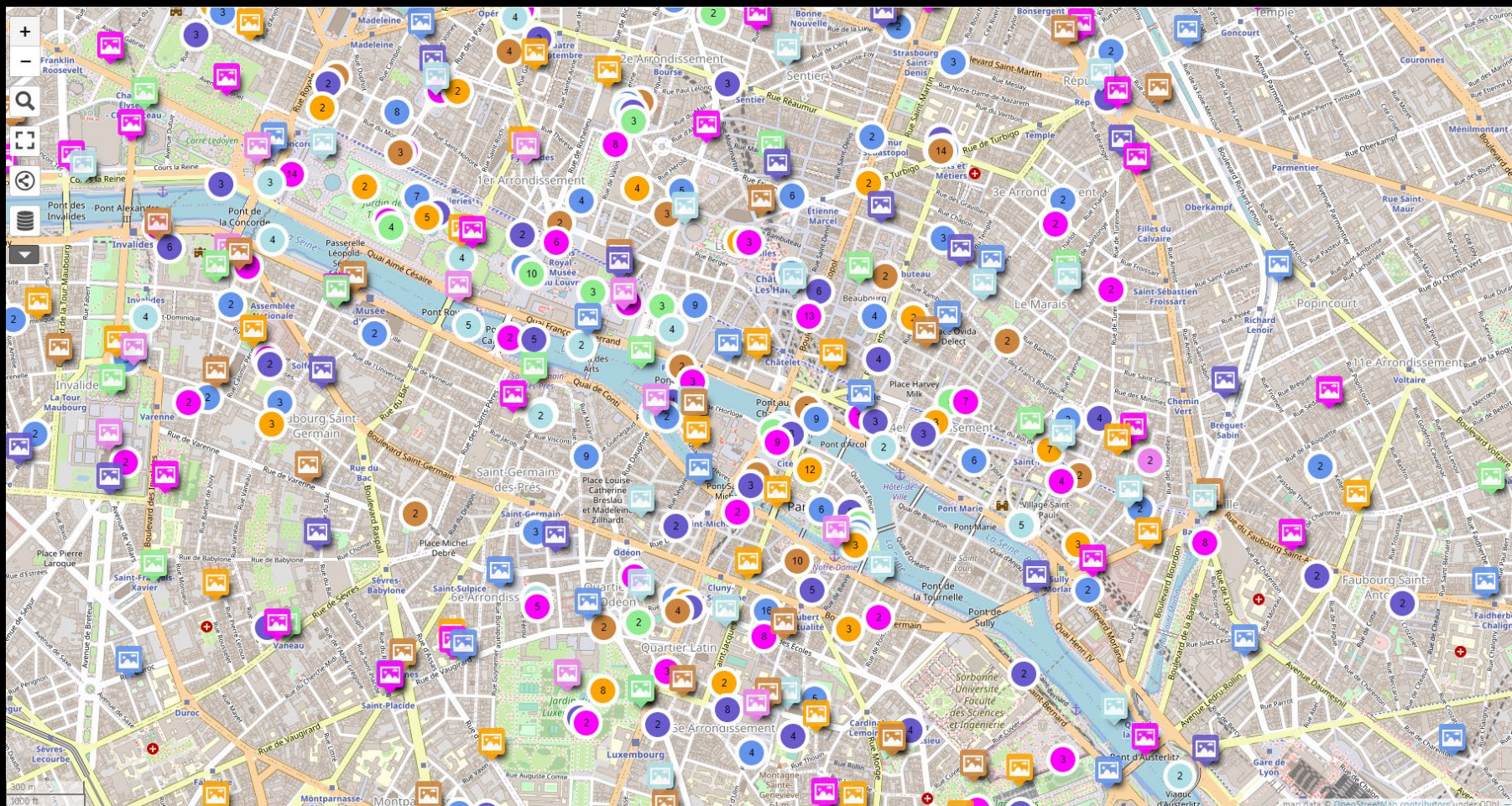
mer -- 1914-1945



Source gallica.bnf.fr / Bibliothèque nationale de France



L'Arpenteur / Bibliothèque nationale de France



OldNYC / New York Public Library

OldNYC Mapping historical photos from the NYPL

Like 51K Share Tweet

About Subscribe to OldNYC updates

+ 1800-2000 -

© e.g. 233 Broadway

Popular Photos



Art Exhibit Greenwich Village (1933)



Aerial view Battery Park (1936)



Cobblestone New Chambers & Madison (1921)




feedback

© Google



(1/1)



CATÉGORISER

IDENTIFIER

DATER

SITUER

COMMENTER

Où cette photographie a-t-elle été prise ?

Vous devez d'abord [vous identifier](#) ou [vous inscrire](#) si vous souhaitez contribuer au Chronoscope.

ORIGINE SATELLITE

VILLE-MARIE

Raccourcis clavier | Données cartographiques ©2022 Google | Conditions d'utilisation | Signaler une erreur cartographique

history p/n



Recherch

2015



1825



Google



SCHEMA Platform

Made available to BAnQ by the Montreal History and Heritage Laboratory

SCHEMA



**Système de Cartographie
de l'Histoire de Montréal**

Édouard-Zotique Massicotte (1867-1947)

- Historian
- Archivist
- Librarian
- Collector



The collection

- Contains over 6000 Montreal images
- Listed by street names
- Collection sold to the Saint-Sulpice Library in 1915 for \$100, for fear of losing it in a fire
- Now kept at the National Archives in Montreal

THE BEST REPRESENTED STREETS

- Rue Notre-Dame (598)
- Rue Sainte-Catherine (432)
- Rue Saint-Jacques (391)
- Rue Sherbrooke (280)
- Rue Dorchester (175)
- Rue Saint-Laurent (141)
- Rue Craig (131)



The collection


Newspaper clippings, extracts from books or brochures, postcards, photographs taken by Massicotte



coin sud-est de LaGauchetière & Ste - Anne



The oldest images: many engraved drawings taken notably from the *Canadian Illustrated News*



First photographs dated to the 1870s



école de réforme en 1875




A. A. Murphy, vis-à-vis rue Ste. Hélène

É.-Z. Massicotte, his assistant and ... the pair of scissors



Image cropped and annotated by É.-Z. Massicotte or his assistant



The annotations


Provenance



The address


The year

Dum. Ell. S.M.
566-568 Brang
1891
UPHOLSTERING ESTABLISHMENT OF R. N. TOMBYLL.

Geolocation interface for images from the Massicotte collection

SCHEMA 

FR   Se connecter

▼ Images Massicotte 

Tout sélectionner / Tout désélectionner

- Géolocalisé
- ▲ Géolocalisé - Description

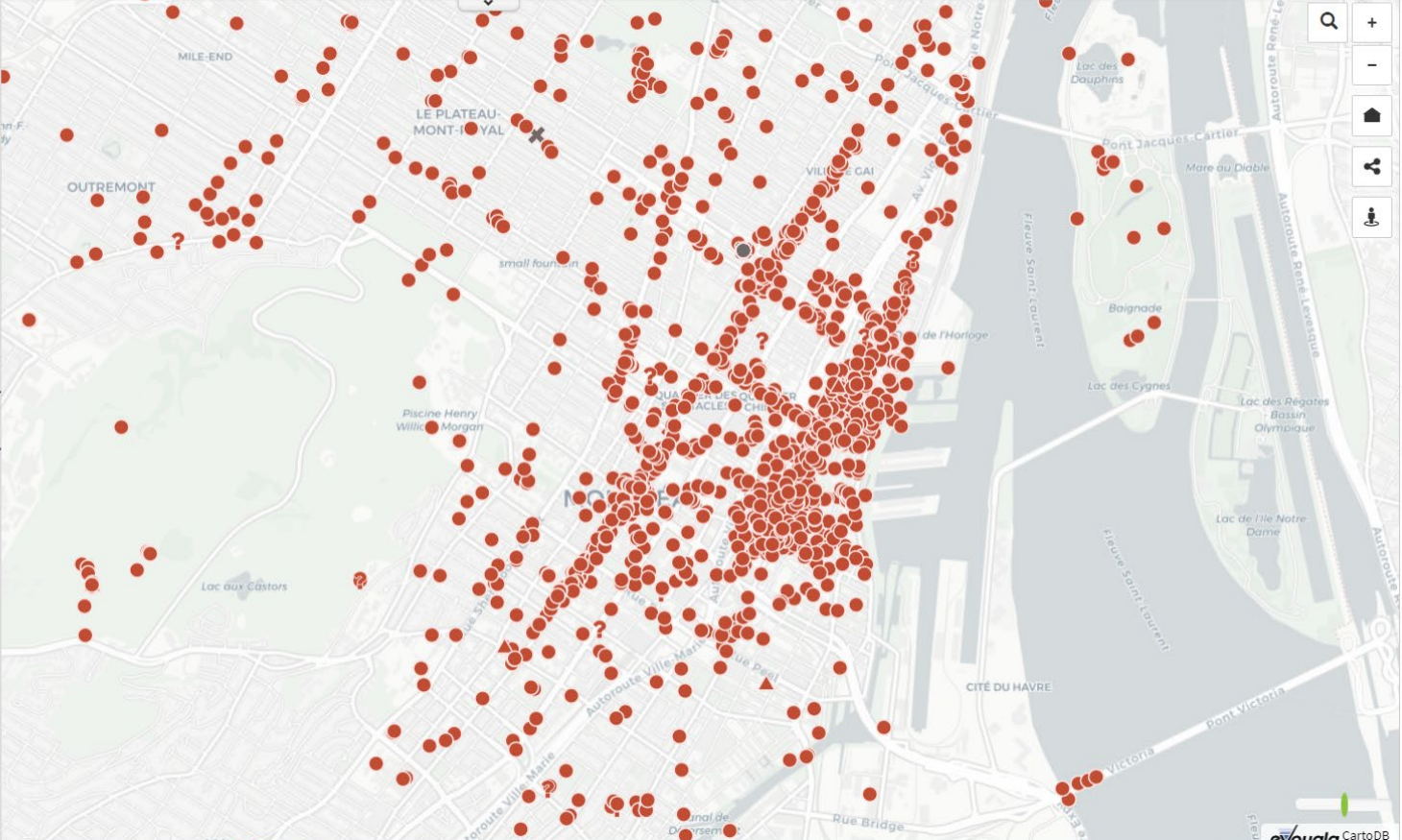
Incertaine




- ? Géolocalisation Incertaine
- Non Géolocalisé
- ✕ Non Géolocalisable


► Atlas Goad

► Plans d'assurance incendie


► Couches de base



 A map of the Massicotte area in Quebec, Canada, showing numerous red circular markers representing geolocated images. The markers are densely clustered in the central and eastern parts of the map, particularly around the 'LE PLATEAU-MONT-ROYAL' and 'VILLES GAÏ' areas. The map includes labels for various locations such as 'MILE-END', 'OUTREMONT', 'Lac aux Castors', 'Lac des Dauphins', 'Lac des Cygnes', 'Lac des Régates', 'Lac de l'Île Notre-Dame', and 'CITÉ DU HAVRE'. Major roads like 'Autoroute Ville-Marie' and 'Autoroute René-Lévesque' are also visible. The map interface includes a search bar, zoom controls, and a home button in the top right corner.


● Couches  Données  Stats  Filtres

 CartoDB

Geolocation interface for images from the Massicotte collection

SCHEMA 

FR  Se connecter 

▼ Images Massicotte 

Tout sélectionner / Tout désélectionner

● Géolocalisé

▲ Géolocalisé - Description Incertaine



? Géolocalisation Incertaine


● Non Géolocalisé


✕ Non Géolocalisable


► Atlas Goad


▼ Plans d'assurance incendie


▼ Carte index - Plans assurance incendie  


 Volumes


▼ Vol. 1 - 1909 


vol1_1909_pyhon_gdal 




▼ Vol. 1 - 1909-1916 

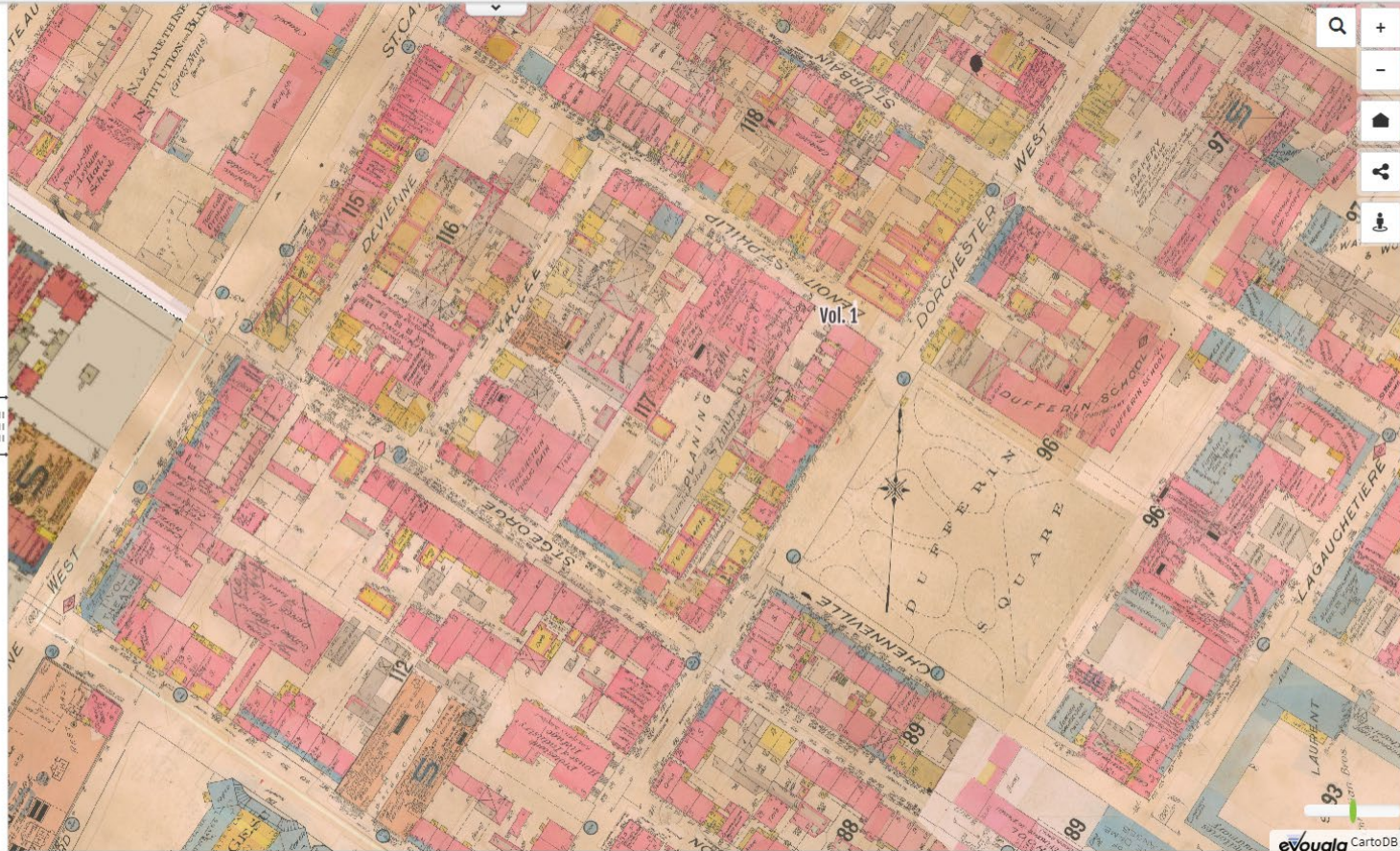
▼ Vol. 2 - 1915 








▼ Vol. 2 - 1919 

▼ Vol. 3 - 1913 

▼ Vol. 3 - 1915 

Couches  Données  Stats  Filtres



evuala CartoDB

2228 ✓

Géolocalisé

34 ✓

Géolocalisé - description incertaine

43 🎯

Géolocalisation incertaine


3708 ○

Non géolocalisé

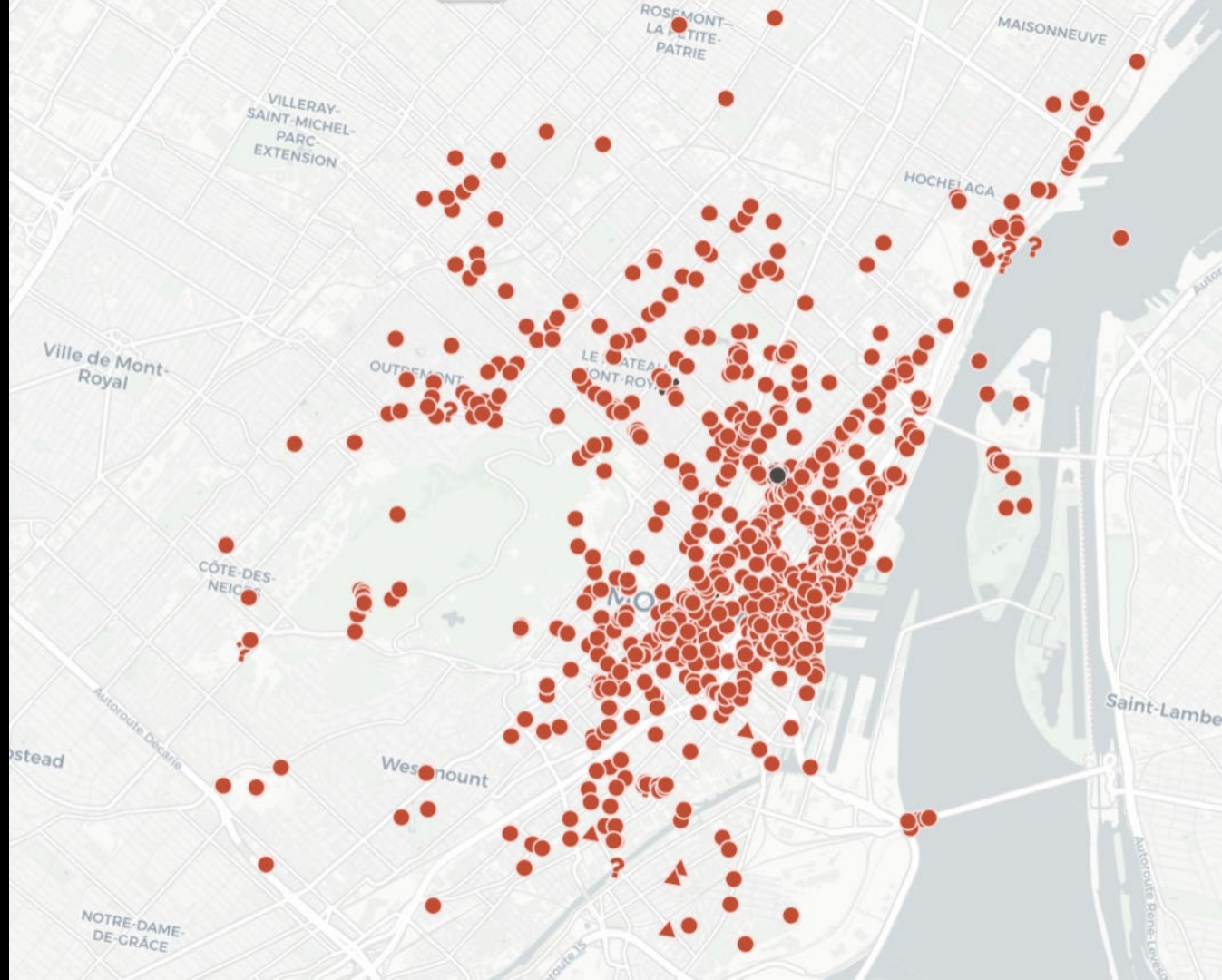
47 ⚡

Non géolocalisable

The geographical coverage of the images



The geographical coverage of the images



rue Saint-Denis

VILLERAY

HOCHELAG

SAINT-MICHEL
PARC-
EXTENSION

PARC-
EXTENSION

MILE-END

LE PLATEAU-
MONT-ROYAL

OUTREMONT

VILLAGE GAI

QUARTIER DES QUARTIER
SPECTACLES CHINOIS

Piscine Médéric-
Martin

Piscine et
pataugeoire
Laurier

Piscine John F.
Kennedy

Pataugeoire

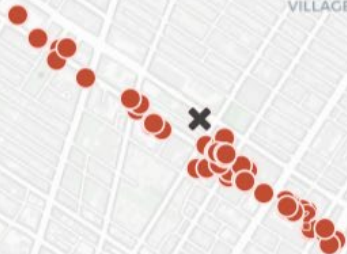
Piscine Henry
William Morgan

Rue Sherbrooke Est

AV. De Lorimier

Pont Jacques-Cartier

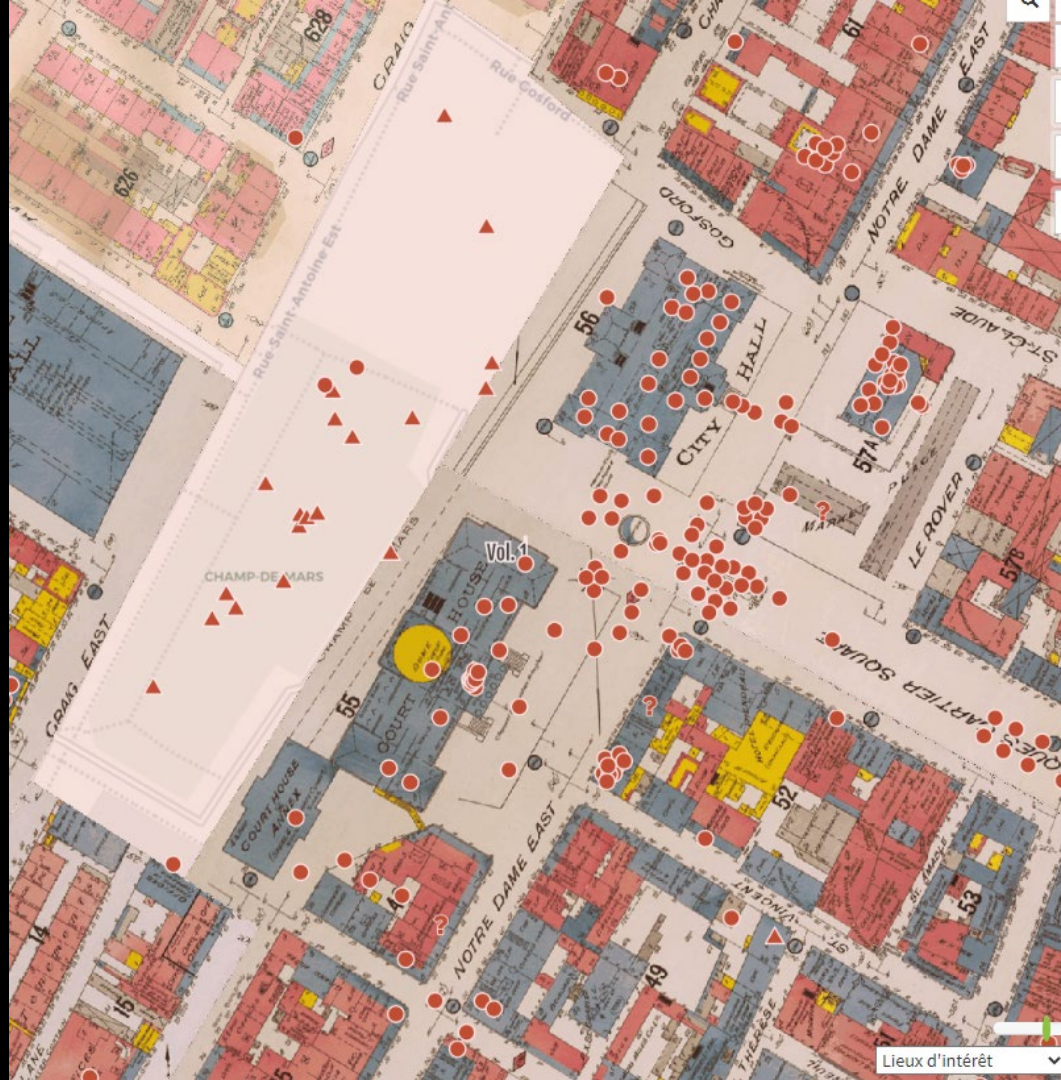
Quai de l'Horloge



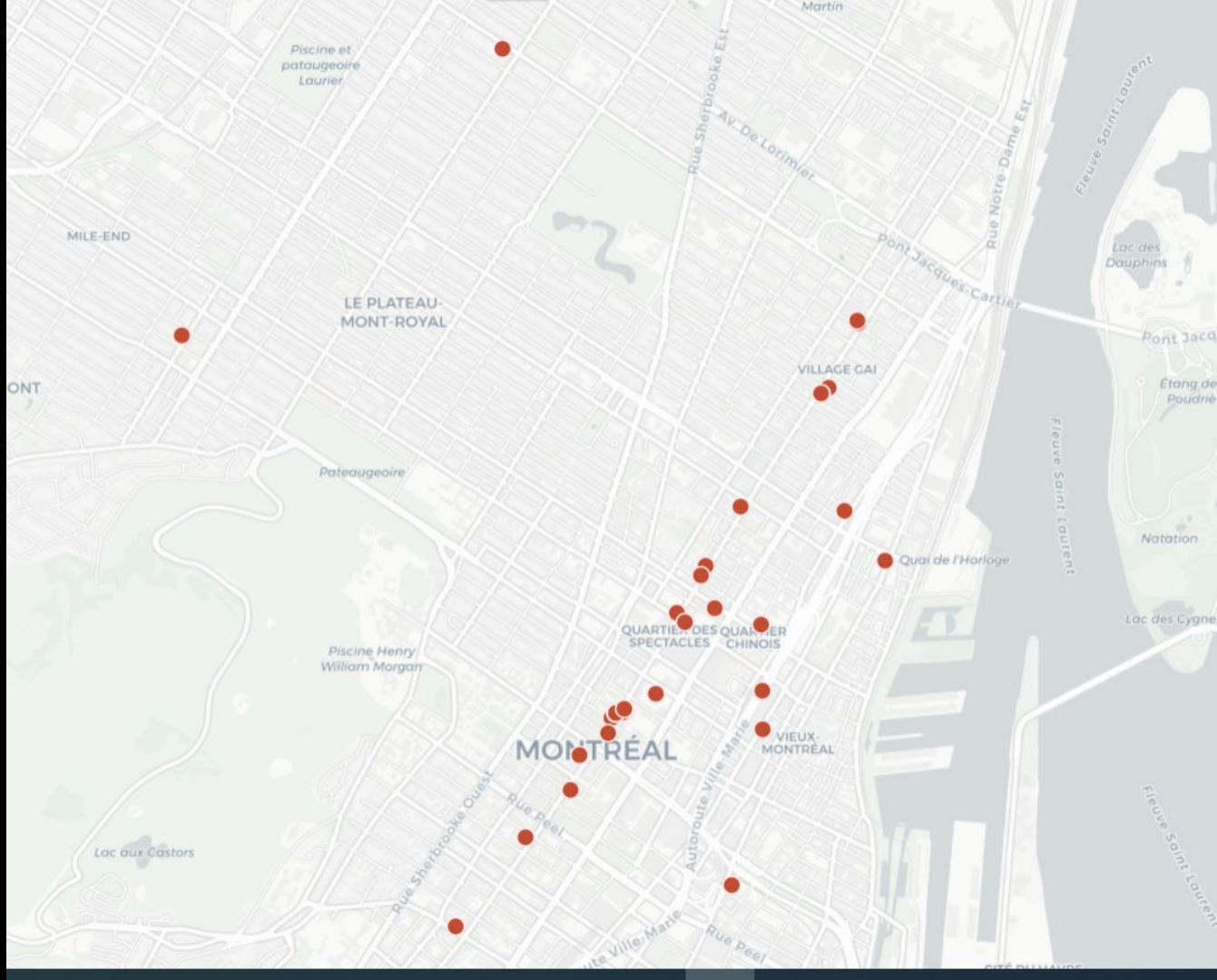
rue Sainte-Catherine



Les environs de l'Hôtel de ville



Location of theaters in Montreal before 1915





Map search interface: home screen


https://numerique.banq.qc.ca/p/cartographie_massicotte.html


Montréal d'un autre siècle: cartographie des images des albums de rues E.-Z. Massicotte

Rechercher... 2305 résultats Filtres... Effacer

 [Cour d'entrée de la propriété de la Congrégation de Notre-Dame, rue Notre-Dame]
Rue Notre-Dame (Montréal, Québec), [entre 1900 et 1912]

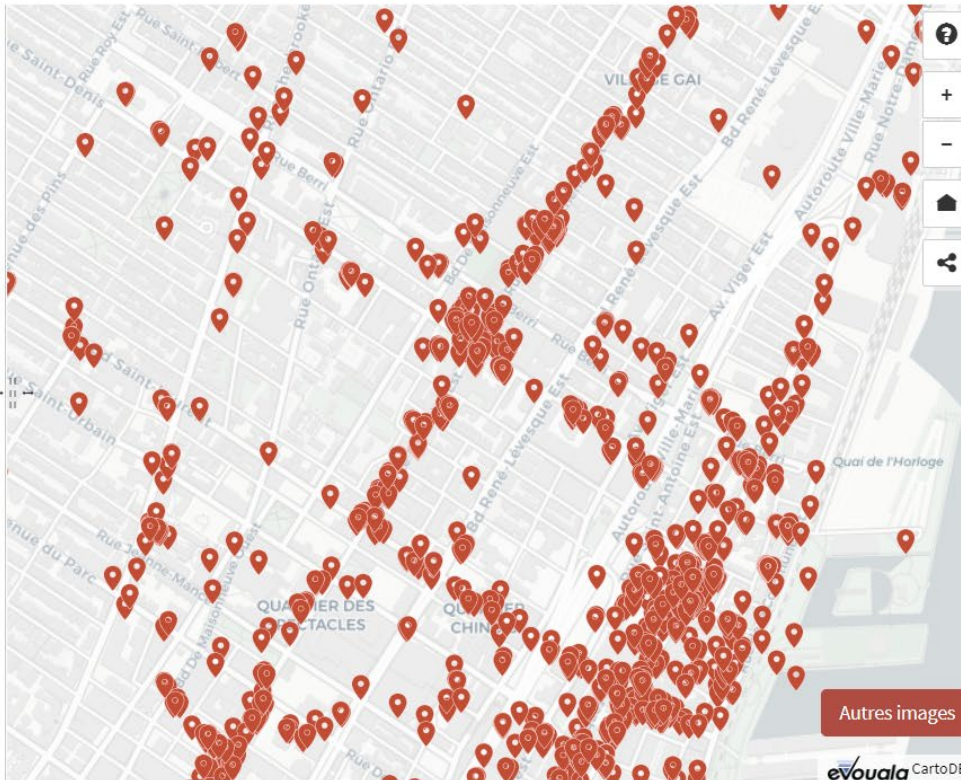
 Montréal - Rue Notre-Dame
Rue Notre-Dame (Montréal, Québec), [entre 1908 et 1910]

 St. James Methodist Church, Montreal, Rear View
Rue Sainte-Catherine (Montréal, Québec), 21 novembre 1891

 Dominion Type-Founding Company

« ‹ 1 2 3 4 5 6 7 8 9 ... › »

50 par page



Autres images

evouala CartoDB

House where Massicotte was born in 1867 at the corner of Saint-Antoine and Cathedrale streets



Maison où est né E. X. Massicotte,
côté sud près coin Cathédrale. Démolie en 1908m 09

Shop of the father of Edouard-Zotique
Massicotte, shoe merchant on rue
Notre-Dame



EDOUARD MASSICOTTE
MARCHAND DE
CHAUSSURES


883, Rue St. Joseph,

STE. CUNEGONDE

E. MASSICOTTE tient toujours en mains
un assortiment des plus complets de Chaussures
de première qualité pour hommes,
femmes et enfants, à des prix modérés.

Réparations et Chaussures faites à ordre

New shot possibilities (from skyscrapers, grain elevators). Views that reflect the modernity of the city, the height of the buildings, the air pollution.



UNIQUE PHOTOGRAPH OF MONTREAL'S WONDERFUL PROGRESS.—The first picture, looking west, from the high tower of the new C. P. R. General office. This picture is of interest in that it shows the immediate entrance to the new Station of the great Transcontinental line at the West End of the City of Montreal. A Transcontinental train is seen entering the yard in the distance, and the extensive car storage shops are visible where the smoke stack is built, the above space between West and Wilson Street being taken up by the extensive general office. (Printed by Science.)



A VIEW OF MONTREAL FROM THE NEW C. P. R. STATION, LOOKING SOUTH.—The picture shows the dense city property, the large factory building, the smokestack, and the hills in the background.



NEW AND STRIKING VIEWS OF MONTREAL.—Looking east from the Harbor Commissioners' Elevator No. 2, in the centre of the picture, the large factory building, the bridge, and the hills in the background.





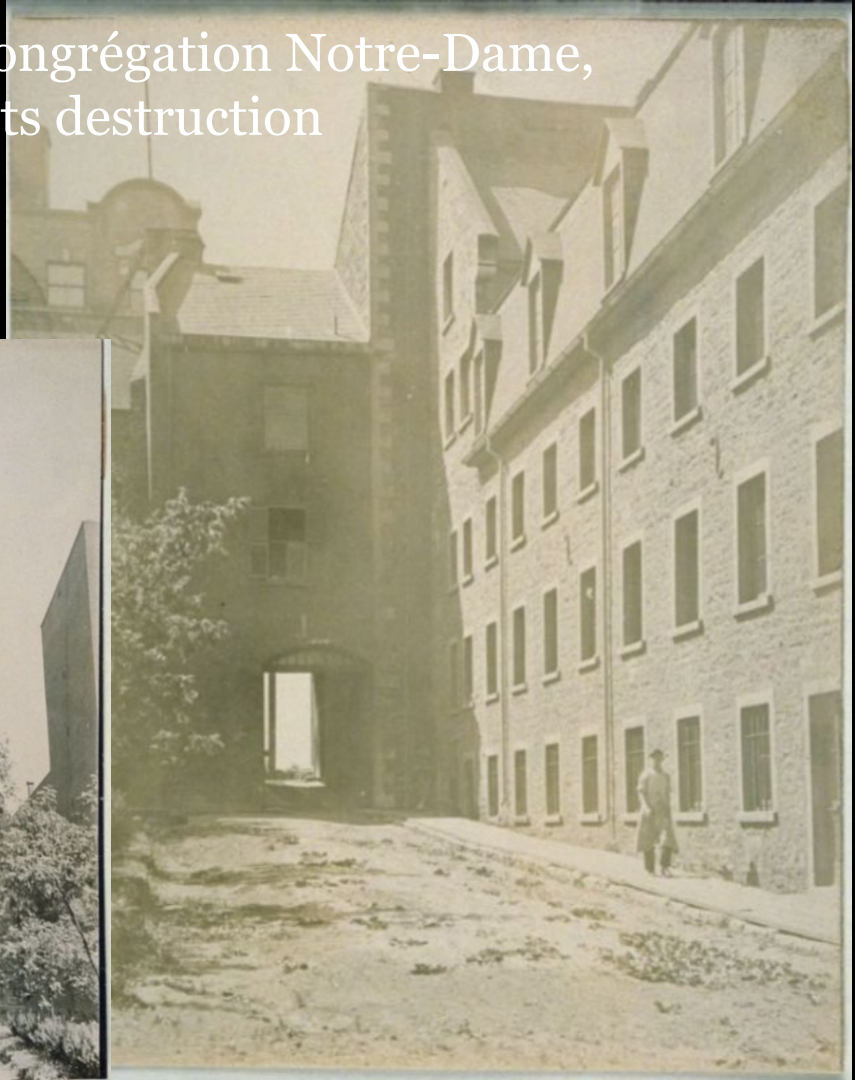
2022

Boulevard Saint-Laurent in 1909 does not go to the port



1909

Conventual ensemble of the Sisters of the Congrégation Notre-Dame, photographed by Massicotte in 1911 before its destruction



Small frame workshop on boul. St-Laurent

AVIS


—

"Cette cabane m'appartient. Ceux à qui appartient le terrain voudront bien se faire connaître. Je serai ici tous les samedis jusqu'à ce que je sache à qui payer loyer. — Wenceslas Beaudet, 1188 Boulevard Saint-Laurent."

AVIS ORIGINAL EN PLEIN BOULEVARD ST-LAURENT

Presse


Le moyen employé par un encadreur pour découvrir le propriétaire du terrain sur lequel est bâtie son échoppe, et payer son loyer. --- Vaines recherches depuis 3 ans. *19-5-10*



Episcopal Palace, rue Saint-Denis, before and after the fire of 1852




Hôpital Notre-Dame, rue Notre-Dame




L'arrivée de l'ambulance à l'hôpital Notre-Dame

Orphanage Saint-Alexis, rue Saint-Denis at the corner of rue de Montigny (Maisonneuve)




Around the corner from Dorchester
Pharmacy J. Goulden




rue Notre-Dame, flood of 1886



Montreal City Hall Inauguration, March 10, 1879



The old courthouse, rue Notre-Dame




Montreal Import Co., Montreal. No. 54.

Montreal.
Court House.



*J'ai la dernière carte postale.
que je t'expédie. C'est celle qui
représente le drapeau en cours de
passer nos drapeaux et nos drapeaux
mais les autres sont perdus.*

Ca me donne que peu de plaisir. J'ai fait un homme de lettre. Je t'envoie de nouvelles cartes postales.

Shamrock club lacrosse field (at the corner of Sainte-Catherine and Atwater)



Sohmer park



SOHMER PARK: A BALLOON ASCENSION. 26-7-90


Dominion park



Place Ville-Marie in 2022



Rue Sainte-Monique, now defunct



DORCHESTER

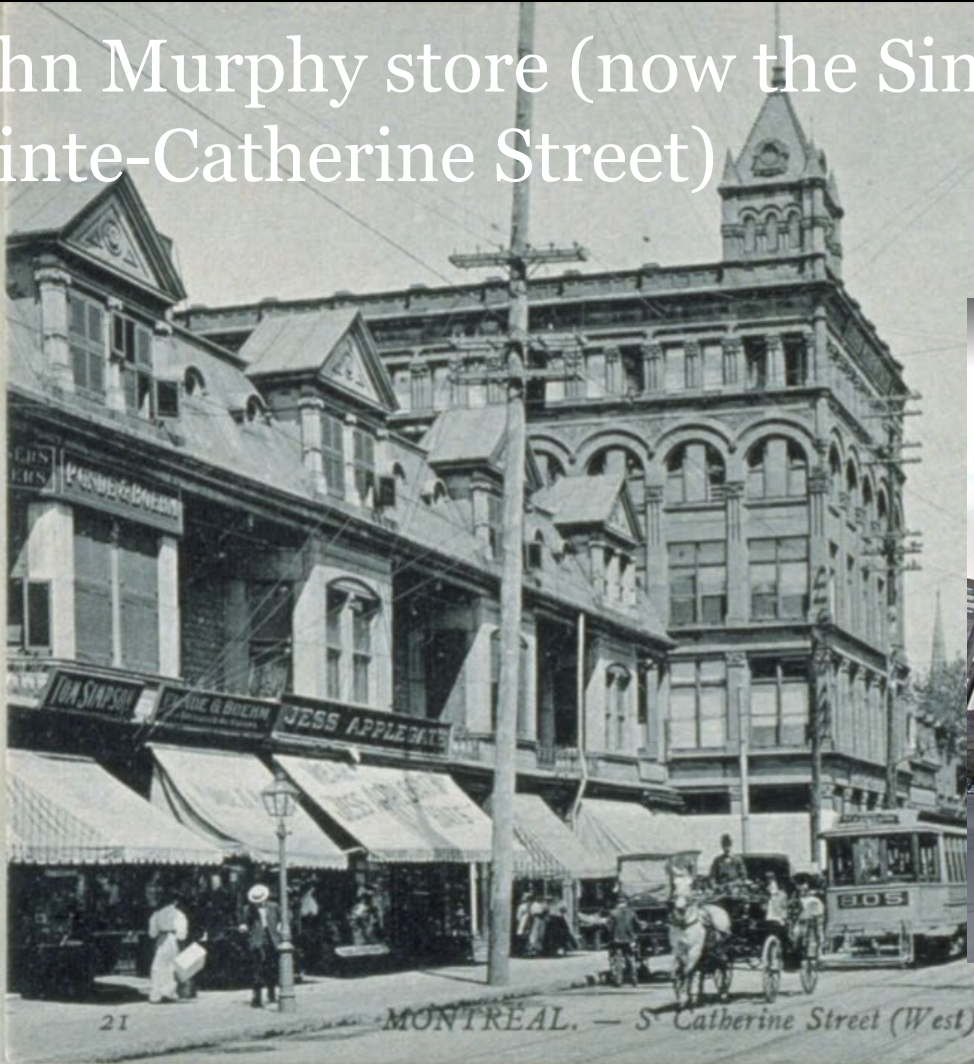
Parisiana theater and cinema on Ste-Catherine street,
1908



Crystal Palace, rue Ste-Catherine, between McGill College and University



John Murphy store (now the Simons store) on Sainte-Catherine Street



21

MONTREAL. — S^t Catherine Street (West)




Google

Saint-Jean-Baptiste Procession, Saint-Laurent Boulevard, 1894



Montrealers are taking
the city by storm

Parade of workers on
Labor Day, September
1903



Montrealers are taking
the city by storm

In 1912, thousands of
Chinese celebrate the
establishment of a republic
in China by Sun-Yat-Sen

CHINESE CELEBRATE BIRTH OF NEW REPUBLIC.



A few words in conclusion

Acknowledgments

Laboratoire d'histoire et de patrimoine de Montréal

Joanne Burgess, professeure, UQAM

Léon Robichaud, professeur, Université de Sherbrooke

Kim Petit, coordonnatrice projets numériques, LHPM

Laura Barreto Palacio, réalisation de la plateforme de géolocalisation

Anne-Marie Dubreuil, étudiante, UQAM

Audrey Ste-Marie, étudiante, UQAM

Suzanne Grégoire, technicienne en documentation, BAnQ

Martin Couture, technicien en documentation, BAnQ

Rachelle Célestin, technicienne en documentation, BAnQ